

**Commissioner District**

- 1
- 2
- 3
- 4
- 5

**Citrus County  
Commissioner Districts**

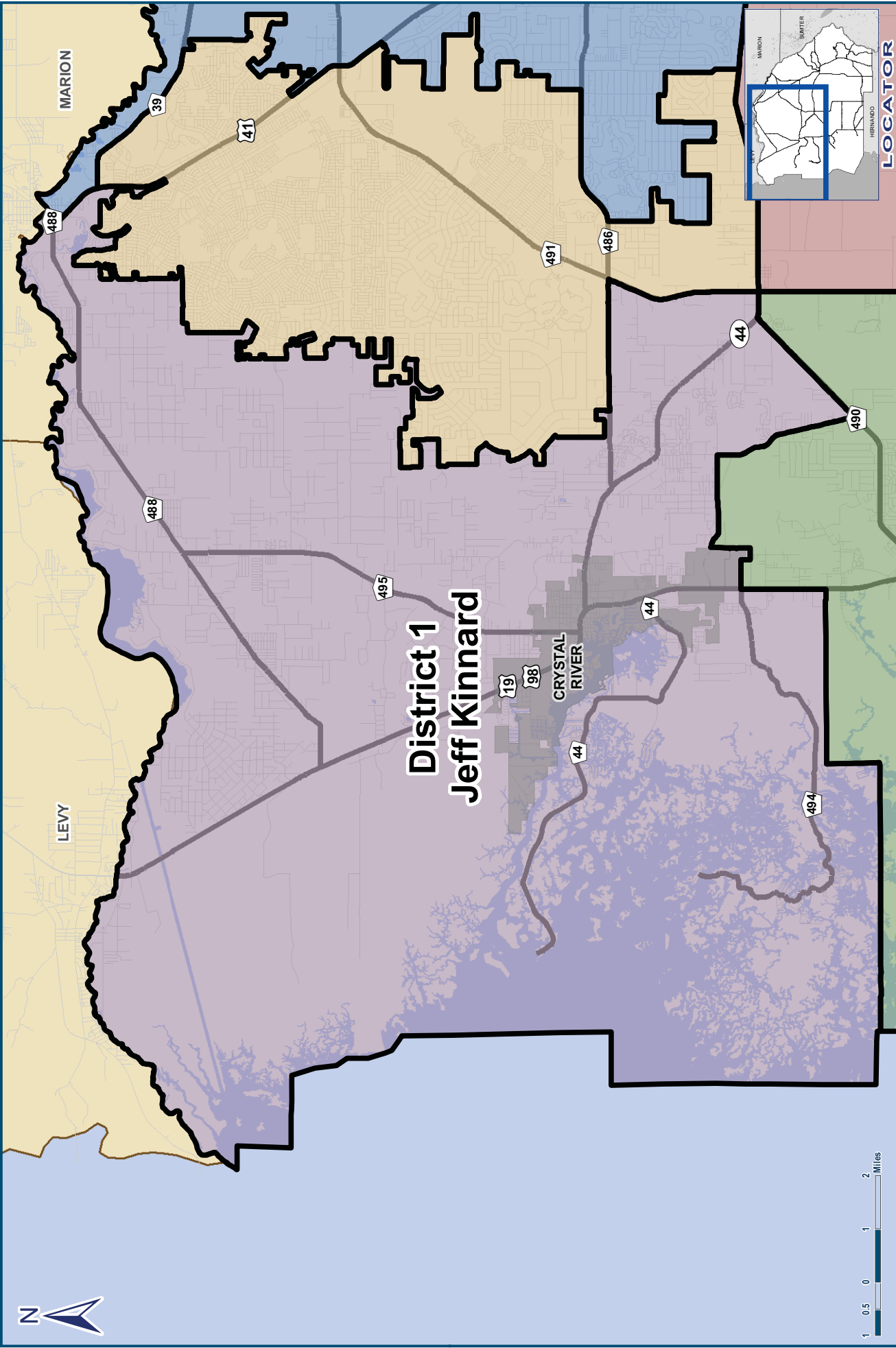
**Geographic Information Systems**

Prepared By : Kristi Fuller, GISP  
 Date: November 16, 2016  
 Source: Enterprise Geodatabase  
 Map Number: KF0010673

*Jim Faulkner  
 Director*

This information is to be used for general purposes only. The Citrus County Geographic Information Systems Division makes every effort to provide content that is accurate and complete as of the date it is printed. However, all information provided must be independently verified by the user. Citrus County shall not be liable for any claims, damages, or losses of any kind in connection with the use of this information, including but not limited to, damages or losses caused by reliance upon the accuracy or timeliness of this information and the viewing, copying, or distributing of these materials.





**District 1**  
**Jeff Kinnard**

**Commissioner District**

- 1
- 2
- 3
- 4
- 5

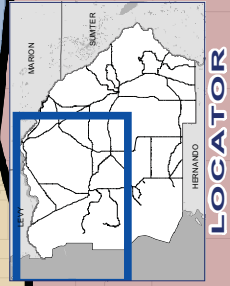
**Citrus County**  
**Commissioner District 1**

**Geographic Information Systems**

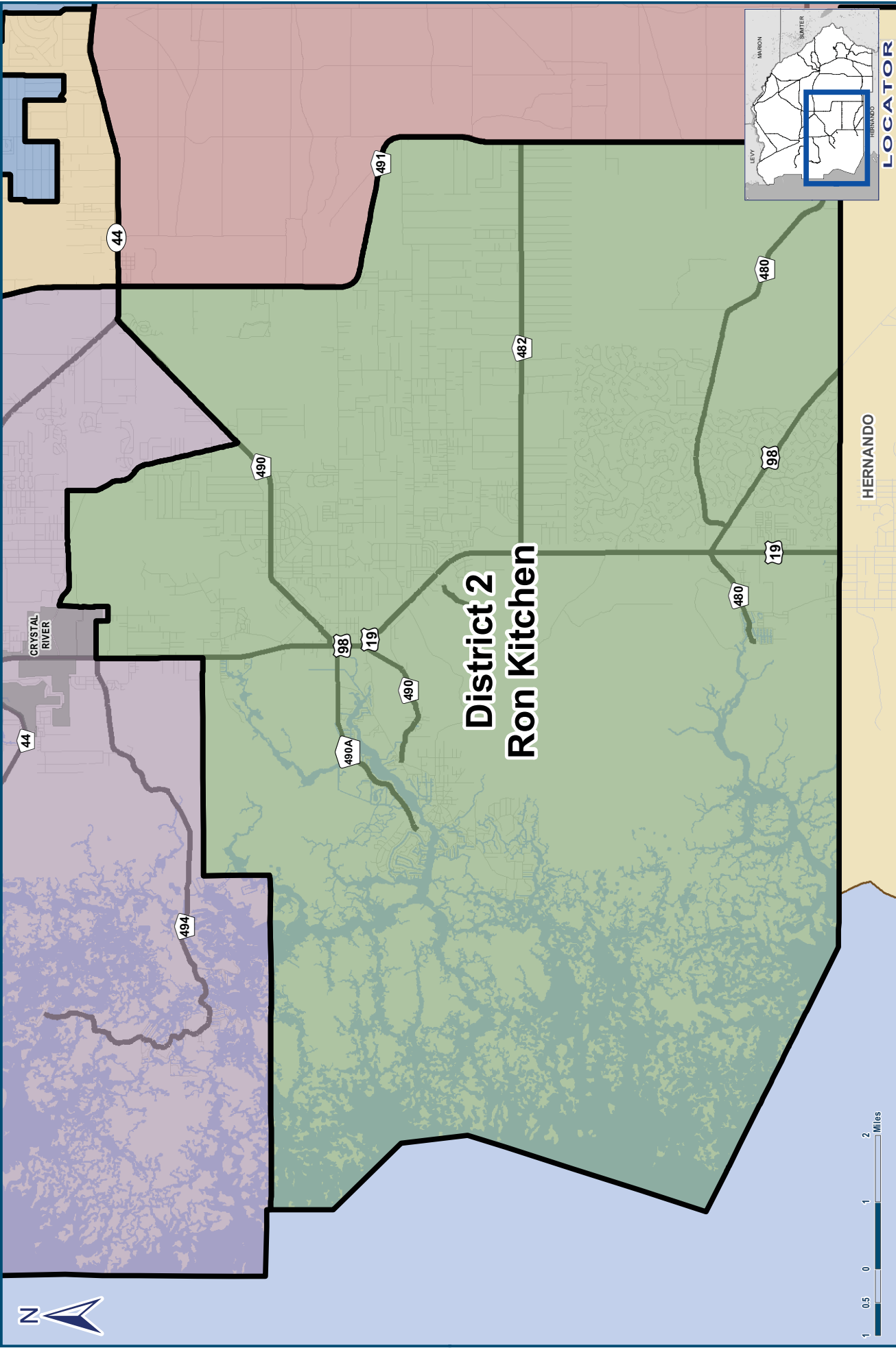
Prepared By : Kristi Fuller, GISP  
Date: November 16, 2016  
Source: Enterprise Geodatabase  
Map Number: KF0010673

Jm Faulkner  
Director

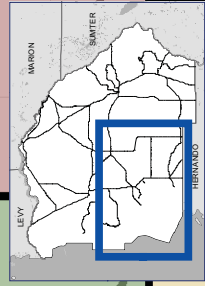
The information is to be used for informational purposes only. Citrus County does not warrant the accuracy or completeness of the data in this product. Citrus County is not responsible for any errors or omissions in this product. Citrus County is not responsible for any damages, including consequential, arising from the use of this information, including but not limited to, damages for loss of profits or other financial information.



**LOCATOR**



# District 2 Ron Kitchen



**LOCATOR**

## Commissioner District

- 1
- 2
- 3
- 4
- 5

## Citrus County Commissioner District 2

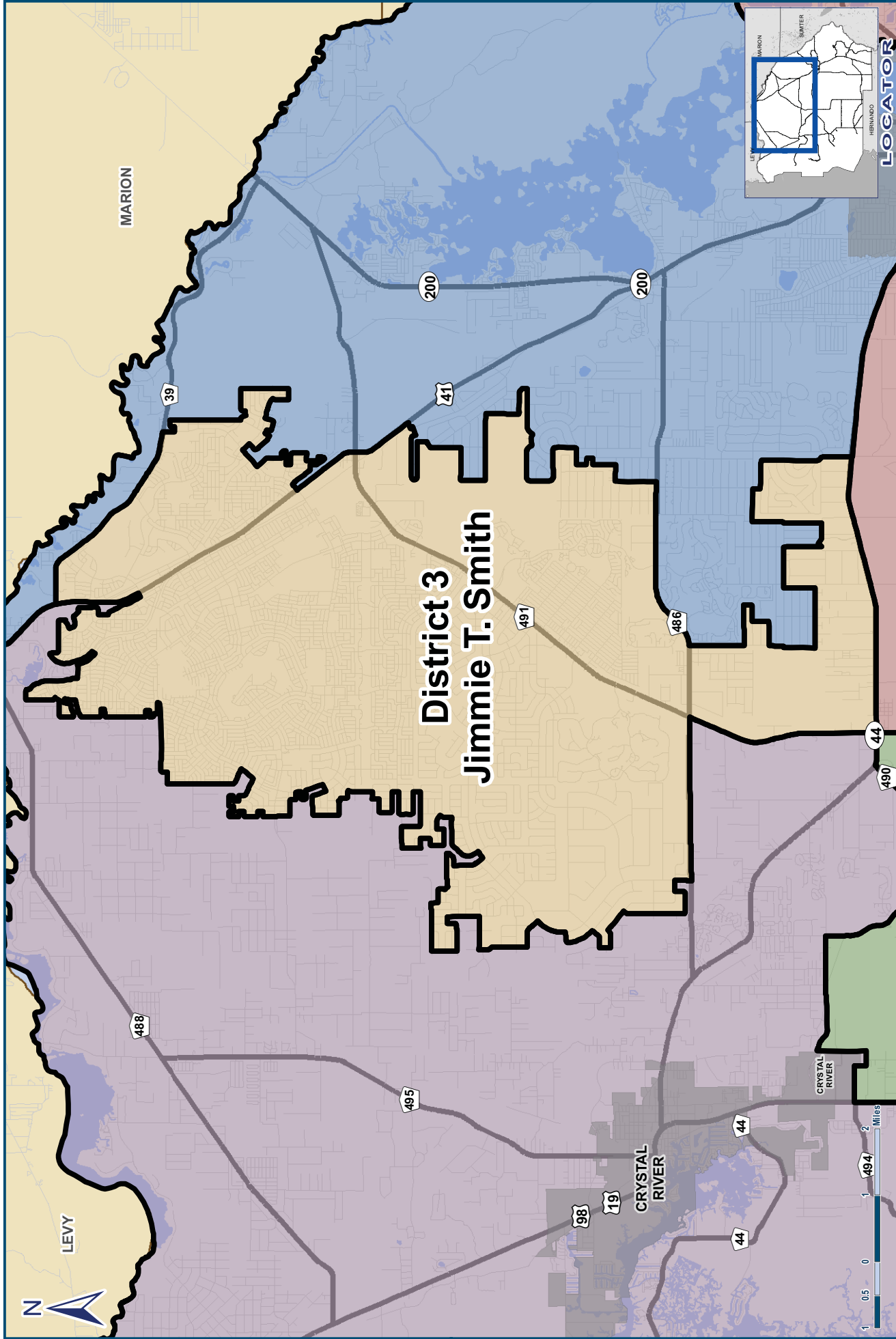
## Geographic Information Systems

*Jim Faulkner*  
Director

Prepared By : Kristi Fuller, GISP  
Date: November 16, 2016  
Source: Enterprise Geodatabase  
Map Number: KF0010673



This information is to be used for informational purposes only. The Citrus County Board of Commissioners and staff do not warrant the accuracy or completeness of this data. No liability is assumed for any errors or omissions. Citrus County is not responsible for any damage or loss of data that may result from the use of this information, including but not limited to, damages, costs, expenses, or attorney's fees, even if such information was obtained from Citrus County or its employees or affiliates or those of its vendors.



**Commissioner District**

- 1
- 2
- 3
- 4
- 5

**Citrus County  
Commissioner District 3**

**Geographic Information Systems**

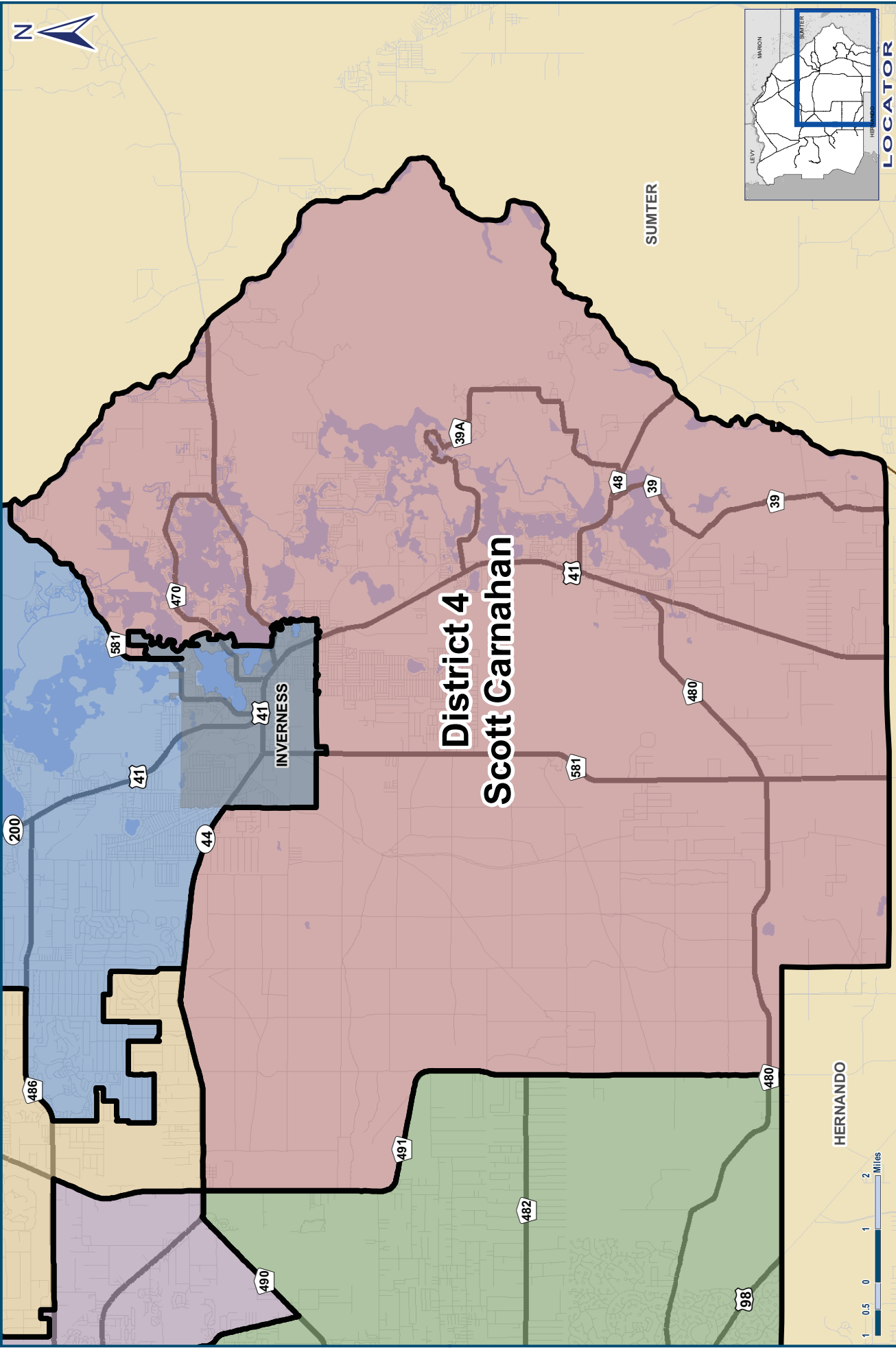
Prepared By : Kristi Fuller, GISP  
 Date: November 16, 2016  
 Source: Enterprise Geodatabase  
 Map Number: KF00100673



Jim Faulkner  
 Director

The information is for informational purposes only. The Citrus County GIS Department is not responsible for any errors or omissions. The information is provided as is and without warranty. Citrus County GIS Department is not liable for any damages, including but not limited to, direct, indirect, or consequential damages, arising from the use of this information, including but not limited to, any loss of data or information, or any loss of profit or other financial loss.





# District 4 Scott Carnahan

## Commissioner District

- 1
- 2
- 3
- 4
- 5

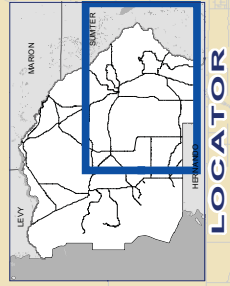
## Citrus County Commissioner District 4

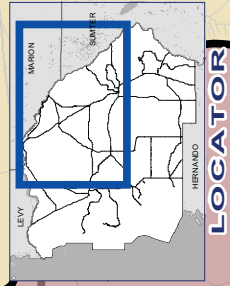
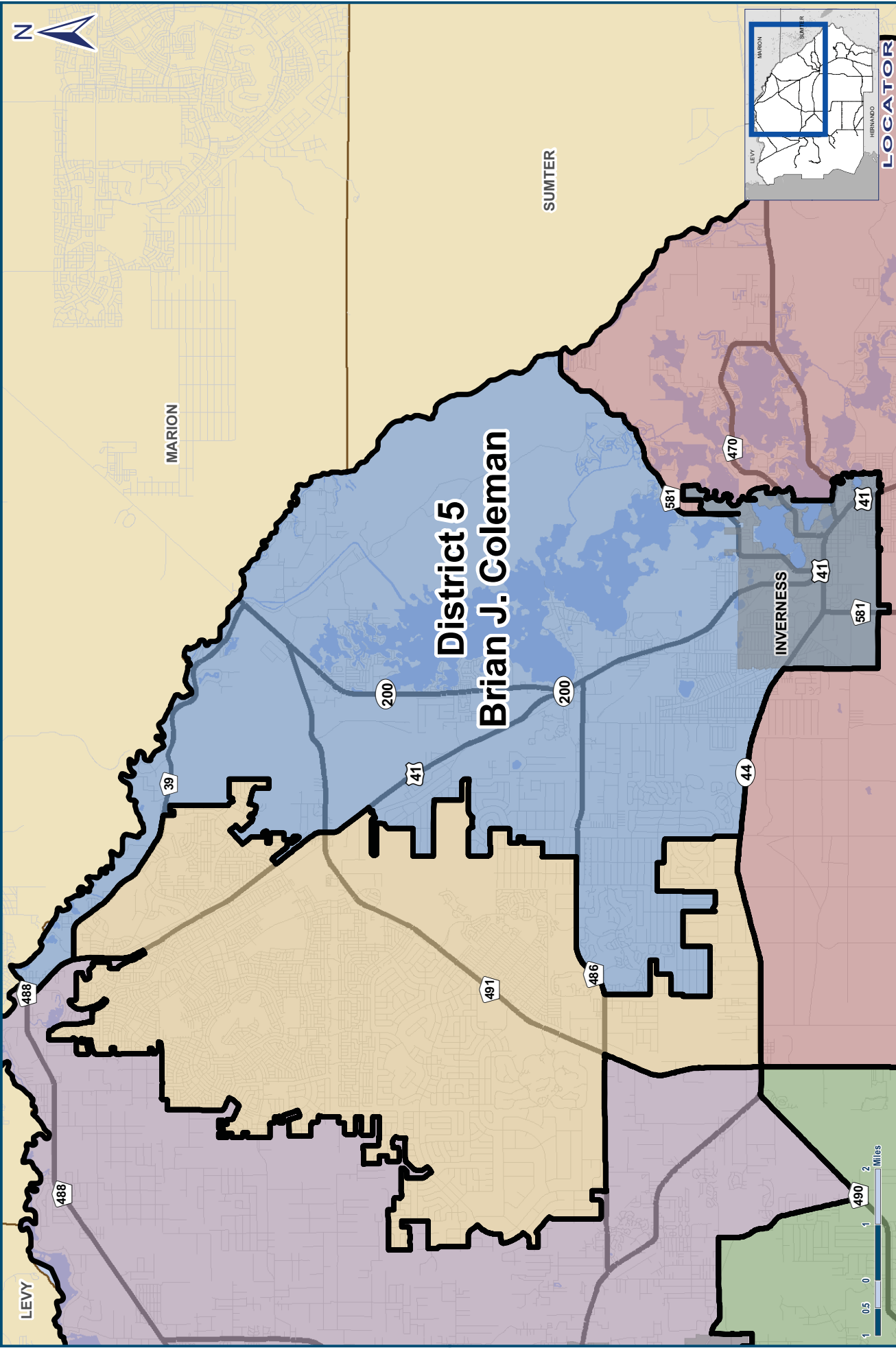
## Geographic Information Systems

Prepared By : Kristi Fuller, GISP  
 Date: November 16, 2016  
 Source: Enterprise Geodatabase  
 Map Number: KF0010673

*Jm Faulkner  
 Director*

The information is to be used for informational purposes only. The Citrus County Board of Commissioners and the Board of County Commissioners do not warrant the accuracy and completeness of the data in this product. No liability is assumed for any errors or omissions in this product. The information is provided for informational purposes only and is not intended to be used for any other purpose. The information is provided as is and the user assumes all responsibility for its use.





**LOCATOR**

**Commissioner District**

- 1
- 2
- 3
- 4
- 5

**Citrus County  
Commissioner District 5**

**Geographic Information Systems**

*Jim Faulkner*  
Director

Prepared By : Kristi Fuller, GISP  
Date: November 16, 2016  
Source: Enterprise Geodatabase  
Map Number: KF0010673



The information is to be used for informational purposes only. Citrus County does not warrant the accuracy or completeness of the data in this product. No liability shall be assumed by Citrus County for any errors or omissions in this information, including but not limited to, omissions or errors in the data or the timing, frequency or availability of these data.